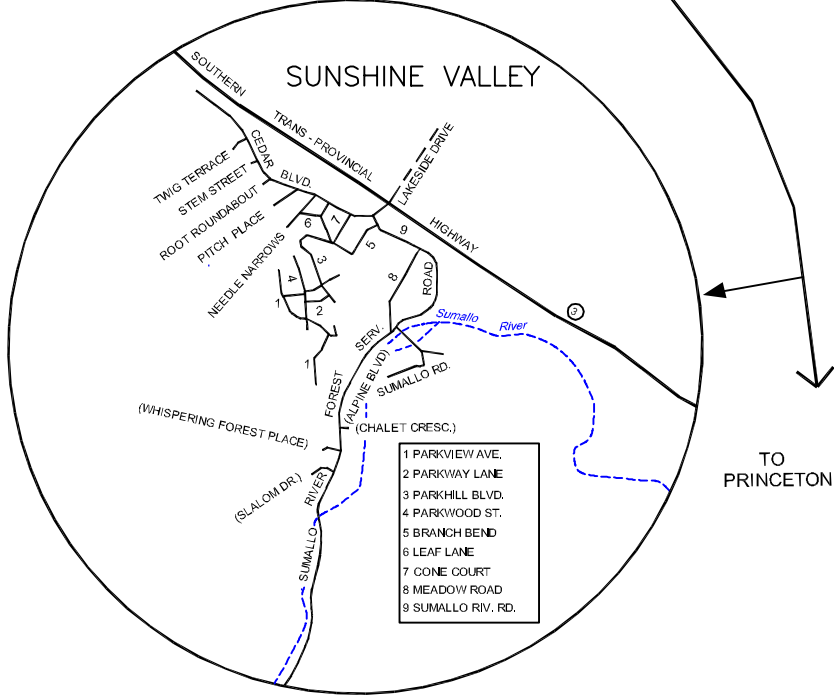
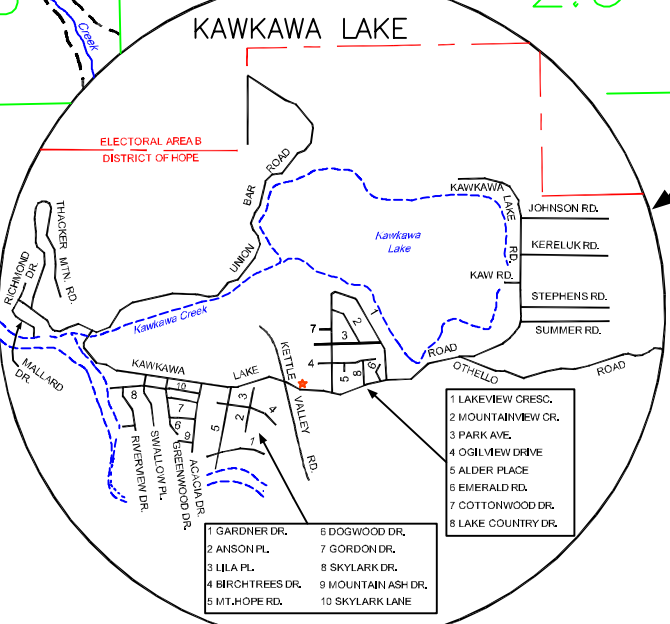
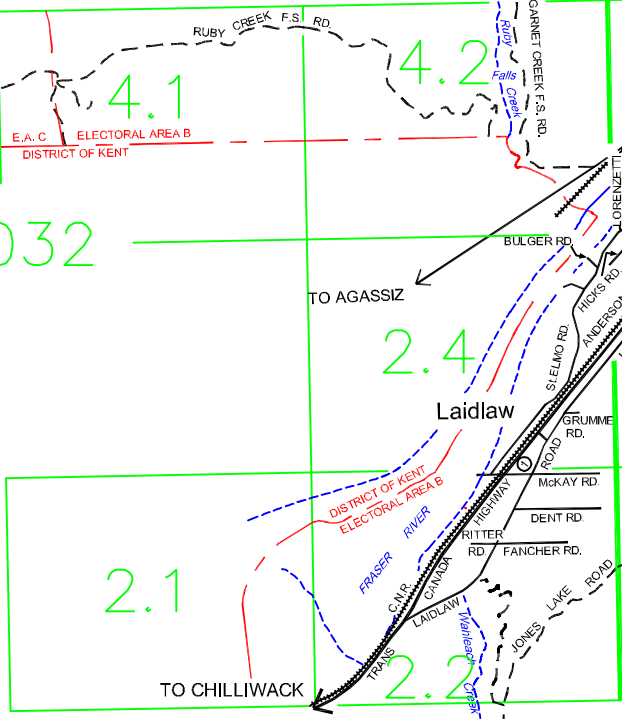
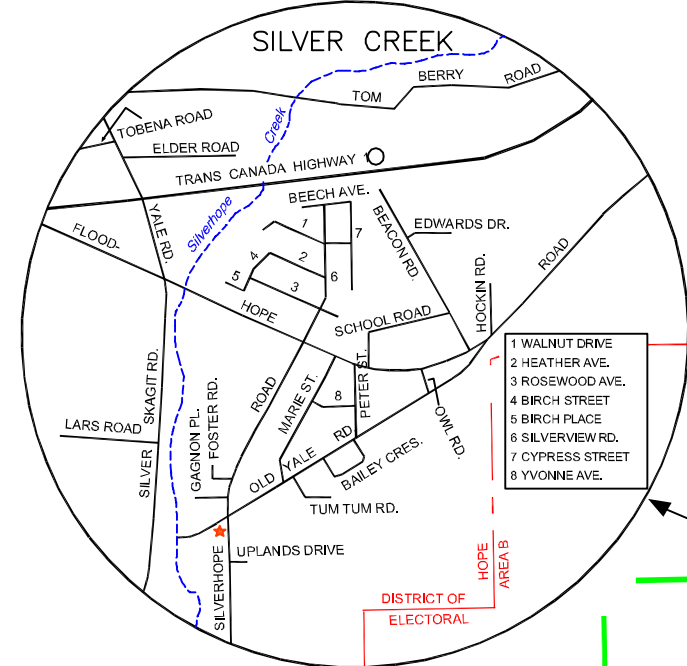
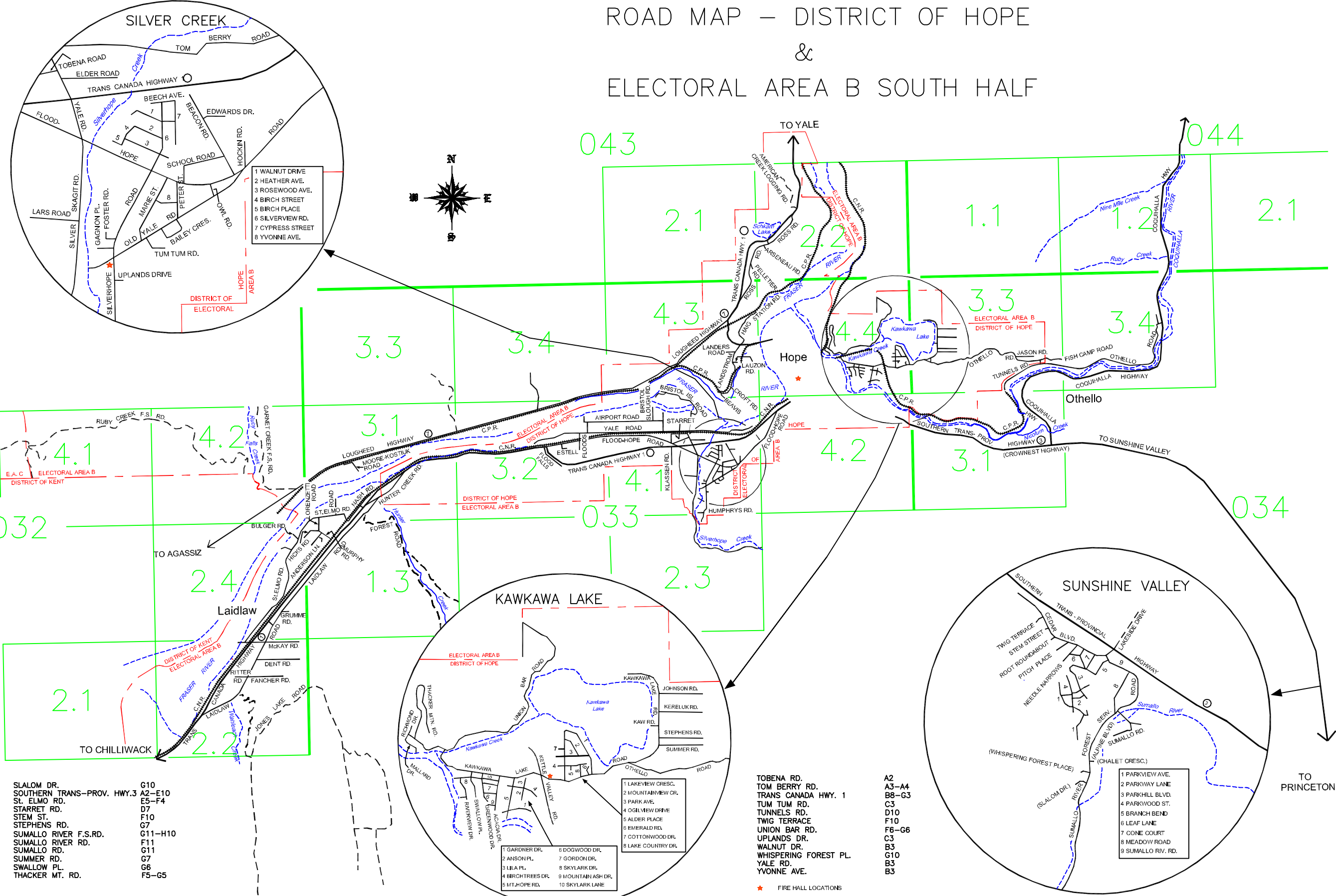


ROAD INDEX:

- ACACIA DR. G6
- AIRPORT RD. D7
- ALDER PL. G6
- ALPINE BLVD. G10
- AMERICAN CREEK LOGGING RD. B8
- ANDERSON LN. E4
- ANSON PL. G6
- ARESNEAU RD. C8
- BAILEY CRES. C3
- BEAVIS RD. D8
- BEACON RD. B4
- BEECH AVE. B4
- BIRCH PL. B3
- BIRCH ST. B3
- BIRCHTRES DR. G7
- BRANCH BEND F11
- BRISTOL ISL. RD. D7
- BRISTOL SLOUGH RD. D7
- BULGER RD. E4
- CEGAR BLVD. F10
- CHALET CRES. G11
- CONE COURT F11
- COQUIHALLA HWY. 5 B11-E10
- COTTONWOOD DR. G7
- CROFT RD. D8
- CYPRESS ST. B3
- DENT RD. F4
- DOGWOOD DR. G6
- EDWARDS DR. B4
- ELDER RD. B3
- EMERALD RD. C7
- ESTELL RD. E6
- FANCHER RD. F4
- FISH CAMP RD. D10-D11
- FLOOD-HOPE RD. B2-B4
- FLOODS RD. E7
- FOSTER RD. C3
- GAGNON PL. C3
- GARDNER DR. G6
- GARNET CREEK F.S. RD. D4-E4
- GORDON DR. G6
- GREENWOOD DR. G6
- GRUMME RD. F4
- HAIG STATION RD. C8-D8
- HEATHER AVE. B3
- HICKS RD. E4
- HOCKIN RD. B4
- HUMPHRYS RD. E8
- HUNTER CREEK RD. E5
- JASON RD. D10
- JOHNSON RD. G7
- JONES LAKE RD. G4
- KAW RD. G7
- KAWKAWA LAKE RD. G6-F7
- KERELUK RD. G7
- KETTLE VALLEY RD. G6-H6
- KLASSEN RD. E7
- LIDLAW RD. E5-G3
- LAKE COUNTRY DR. G6
- LAKESIDE DR. F11
- LAKEVIEW CRES. G7
- LANDERS RD. D8
- LANDSTROM RD. D8
- LARS RD. C2
- LAUZON RD. D8
- LEAF LN. F10
- LILA PL. G6
- LORENZETTI RD. E4
- LOUGHEED HWY. 7 D8-E4
- MALLARD DR. G5
- MARIE ST. C3
- McKAY RD. F4
- MEADOW RD. F11-G11
- MOUNTAIN ASH DR. H6
- MOUNTAINVIEW CRES. G7
- Mt. HOPE RD. G6
- MURPHY RD. E4-E5
- NASH RD. E5
- NEEDLE NARROWS F10
- OGILVIEW DR. G7
- OLD YALE RD. C3-C4
- OTHELLO RD. G7-G8
- OWL RD. B4
- PARK AVE. G7
- PARKHILL BLVD. F10
- PARKVIEW AVE. G10
- PARKWAY LN. G10
- PARKWOOD ST. F10
- PELLETIER RD. C8
- PETER ST. B3-C3
- PITCH PL. F10
- RICHMOND DR. G5
- RITTER RD. F4
- RIVERVIEW DR. G6
- ROOT ROUNDABOUT F10
- ROSEWOOD AVE. C8
- ROSS RD. C8
- RUBY CREEK F.S. ROAD E2-E4
- SCHOOL RD. B3-B4
- SILVER SKAGIT RD. C2-B3
- SILVERHOPE RD. B3-C3
- SILVERVIEW RD. B4
- SKYLARK DR. G6
- SKYLARK LANE G6
- SLALOM DR. G10
- SOUTHERN TRANS-PROV. HWY.3 A2-E10
- ST. ELMO RD. E5-F4
- STARRET RD. D7
- STEM ST. F10
- STEPHENS RD. G7
- SUMALLO RIVER F.S.RD. G11-H10
- SUMALLO RIVER RD. F11
- SUMALLO RD. G11
- SUMMER RD. G7
- SWALLOW PL. G6
- THACKER MT. RD. F5-G5

ROAD MAP – DISTRICT OF HOPE
&
ELECTORAL AREA B SOUTH HALF



- TOBENA RD. A2
- TOM BERRY RD. A3-A4
- TRANS CANADA HWY. 1 B8-G3
- TUM TUM RD. C3
- TUNNELS RD. D10
- TWIG TERRACE F10
- UNION BAR RD. F6-G6
- UPLANDS DR. C3
- WALNUT DR. B3
- WHISPERING FOREST PL. G10
- YALE RD. B3
- YVONNE AVE. B3

★ FIRE HALL LOCATIONS