













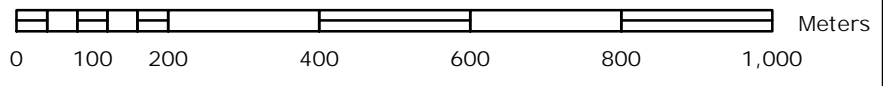
-  Paved Road
-  Unpaved Road
-  Railways
-  Streams
-  Indian Reserves
-  Parcels
-  Parks and Protected Areas
-  Waterbodies
-  Blue Hazard Zones
-  White Hazard Zones

FVRD General Information Map
Hemlock Valley Avalanche Study





Disclaimer: This map was compiled by the Fraser Valley Regional District, using data believed to be accurate; however, a margin of error is inherent in all maps. This product is distributed without warranties of any kind, either expressed or implied, including but not limited to warranties of suitability of particular purpose or use. This map identifies the recommended placement of earthen berms and avalanche risk zones which are noted by UTM coordinates in the Hemlock Valley Snow Avalanche Assessment draft report by D&E McClung Enterprises Ltd, 2010. This map also uses an orthophoto that was captured in 2003 for MOE.



Scale
1:10,000

Date Created:
August 25, 2010